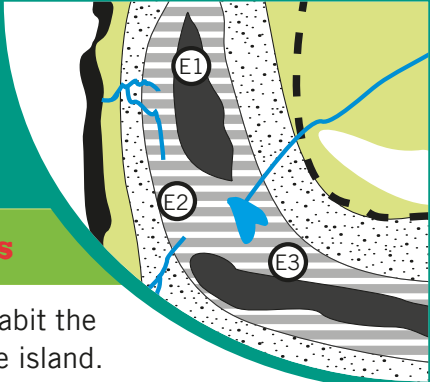


# Moja Island community cards

## The Ericas



**Location:** inhabit the South of the island.

**Geography:** mountainous area.

**Total population:** 300

**No of villages:** 5

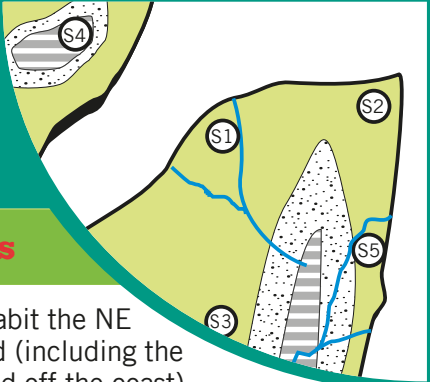
**Homes:** each village has 20 dwellings.

**Livelihoods:** Ericas are livestock farmers. They keep goats and cattle.

[www.practicalaction.org/education](http://www.practicalaction.org/education)



## The Sandis



**Location:** inhabit the NE of the island (including the large island off the coast).

**Geography:** partly mountainous, partly fertile.

**Total population:** 450

**No of villages:** 5

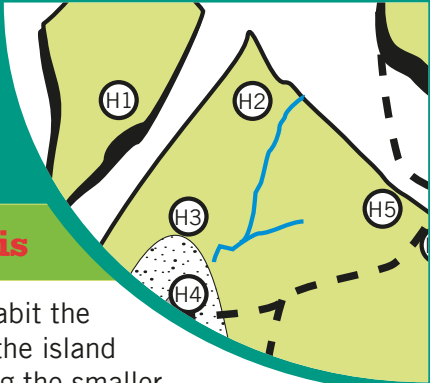
**Homes:** each village has 40 dwellings.

**Livelihoods:** Sandis are livestock farmers. The goats and cattle are kept in the mountainous areas. Crops, including sugar cane, are grown on fertile land.

[www.practicalaction.org/education](http://www.practicalaction.org/education)



## The Hankis



**Location:** inhabit the NW area of the island (including the smaller island off the coast).

**Geography:** area is fertile and flat.

**Total population:** 300

**No of villages:** 5

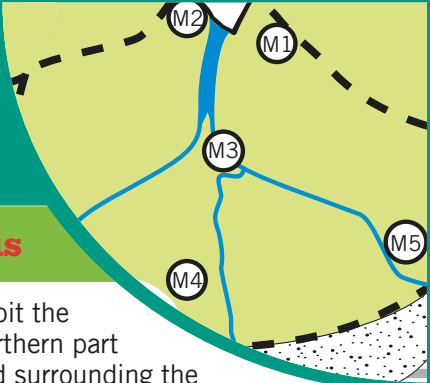
**Homes:** each village has 20 dwellings.

**Livelihoods:** Hankis grow a variety of crops (though mainly sugar cane) on both the mainland and on the smaller island. Sea fishing is the main industry.

[www.practicalaction.org/education](http://www.practicalaction.org/education)



## The Moodis



**Location:** inhabit the central and northern part of the island surrounding the estuary. One village is situated on the island in the estuary.

**Geography:** land is mostly low lying, flat and fertile. At the southern end of their territory is an area of geothermal springs.

**Total population:** 400

**No of villages:** 5

**Homes:** each village has 25 dwellings.

**Livelihoods:** Moodis grow a wide variety of crops and they fish in the river in the estuary.

[www.practicalaction.org/education](http://www.practicalaction.org/education)

